



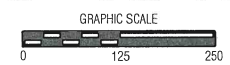
	DRAINAGE BOUNDARY DETERMINED BY LIDAR
	DRAINAGE DISTRICT BOUNDARY PER ORIGINAL MAP
	TRACT PROPERTY LINE PER COUNTY GIS
	TRACT NUMBER
	SURFACE AREA DRAINING AWAY FROM DISTRICT FACILITY



NO.	REVISION	BY	DATE	NO.	REVISION	BY	DATE



Clipsaddle-Garber Associates, Inc.
Toll Free (800) 542-7981
www.cgaconsultants.com

DESIGNED: JVS DATE: ###
 DRAWN: JVS DATE: ###
 CHECKED: ZJS DATE: ###
 APPROVED: LOG DATE: ###

D.D. 131 RECLASSIFICATION
HARDIN COUNTY, IOWA

DRAINAGE AREA INVESTIGATION

PROJECT NO. 6916.1
SHEET NO. 1

P:6916.1\CADD\Quantities\6916_1-BOUNDARY_MAP_INVESTIGATION.dwg - INVESTIGATION - 03-13-19 - 1:38pm - JVS333