



City of Owasa Street Map

O Ave.

20



Worthington St.

Berkley St.

Clarendon St.

Arlington St.

Jackson St.

Elm St.


Hardin St.


O Ave.


20




Legend

 Federal Highway

 Local Road

 Railroad

 Corporate Limits

0  0.25 mi

The Hardin County GIS Department does not guarantee this map to be free from errors or inaccuracies and disclaims any responsibility for interpretation from this map or decisions based thereon. Any errors or omissions should be reported to the Hardin County GIS Department at 641-939-7590 or gis@hardincountyia.gov.

Printed: 9/12/2012